

# GOVERNMENT COLLEGE FOR WOMEN (AUTONOMOUS)

KUMBAKONAM – 612 001

*Affiliated to Bharathidasan University*

DST - CURIE Sponsored Institution

IV Cycle of Accreditation



Estd. 1963



0435 – 2401391



principal@gcw.ac.in




## DEPARTMENT OF GEOGRAPHY

Professional Ethics-PE, Gender-G, Human Values –HV, Environment and Sustainability- E&S

S. No	Name	Title of the Project	Cross Cutting Issue Addressed
<b>2022-2023</b>			
1.	Ananthi.A	An analysis of Land use classification in Cuddalore district 2018 -2021	E&S
2.	Ayishabanu.A	An Spatial an analysis of Crop combination by weavers method in Thanjavur (2017-2022)	E&S
3.	Durga.R	An analysis of Ground water level in Kumbakonam taluk , Thanjavur district	E&S
4.	Durga.S	Adult Girls status after corona - A Pivotal study of Government College for Women (A),Kumbakonam	G
5.	Ezhilrasi.B	An Analysis of Crop combination and Crop concentration in Thiruvarur 2010-2022	E&S
6.	Ezhilrani.T	A Geographical analysis of Tourism in Cuddalore district 2017-2022	E&S
7.	Fathimabanu.A	A Geographical analysis of Cropping pattern Ariyalur district 2017-2022	E&S
8.	Harshani.S	Land use classification in Thiruvarur district 2015-2022	E&S
9.	Ishwarya.M	Spatial distribution of Cropping pattern and combination region Thiruchirappalli district	E&S
10.	Janani.A.V	An analysis of and land classification changing in Thiruvarur district using GIS 2013- 2019	E&S
11.	Karthika.G	An analysis of Cropping pattern and Crop combination region in Nagapattinam 2017-2022	E&S
12.	Milan.A	A study on Cropping pattern in Cuddalore district 2016-2022	E&S
13.	Nishapriyadharshini.M	An analysis of spatial distribution and changes in the areal extent of irrigation in Ariyalur distict 2012-2022	E&S
14.	Praveena.K	A spatial analysis of Diabetes mellitus Disease in Kumbakonam town from 2014-2022	HV
15.	Sakthi Ranjani.R	A spatial analysis of crop combination in Ariyalur district 2017- 2022	E&S
16.	Sasikala.D	A study on Noise level in Kumbakonam town 2023	E&S



  
PRINCIPAL  
Government College for Women (Autonomous)  
KUMBAKONAM.

# GOVERNMENT COLLEGE FOR WOMEN (AUTONOMOUS)

KUMBAKONAM – 612 001

Affiliated to Bharathidasan University

DST - CURIE Sponsored Institution

IV Cycle of Accreditation



Estd. 1963



0435 – 2401391




principal@gcw.ac.in



S. No	Name	Title of the Project	Cross Cutting Issue Addressed
17.	Sineka.G	Spatio - temporal analysis of Rainfall pattern in Thanjavur ditrict 2006-2020	E&S
18.	Sridurga.D	Analysis Heritage potential of the temple town in Kumbakonam 2023	E&S
19.	Thiriposal.D	A study on soil distribution in Tiruvarur district 2014-2019	E&S
20.	Vani.P	An Assement of soild waste management in Kumbakonam town 2023	E&S
21.	Vimala.R	An analysis of landuse pattern in Thanjavur district 2017-2022	E&S
22.	Yuvarani.K	An analysis of spatial distribution and changes in the areal extent of irrigation in Ariyalur distict 2012-2022	E&S
<b>2021-2022</b>			
23.	Amirtha.G	Amenorrhea and leucorrhea disease in Kumbakonam block based on Homeopathic treatment (2017- 2021)	G
24.	Arokyayasotha.J	Cropping pattern, Crop diversification and Changes in the aerial Extent of Irrigation in Thiruvarur District.	E&S
25.	Bhuvaneshwari.R	An Analysis of spatial Covid disease in Tamil Nadu using Geo spatial analysis	E&S
26.	Ezhilrasi.K	Spatial distribution of Covid diseases for Women in Tamil Nadu using Geo spatial analysis 2020-22	E&S, G
27.	Gayathiri.R	An Analysis of Rainfall Pattern in Thanjavur District 2017 -2021	E&S
28.	Gayathiri.S	A Study of Fibro adenoma Disease for Women in Kumbakonam taluk	G
29.	Harshavarthini.S	Land use classification in Ariyalur District 2014 - 2021	E&S
30.	Jayasurya.J	An Analysis of Soil Distribution in Pudukkottai District.	E&S
31.	Lavanya.P	Awareness and knowledge on novel corona virus (Covid - 19) Pandemic among college students 2020 -2022.	E&S
32.	Nithya.S	A Geographical Study of tourism Development in in Mayiladuthurai District	E&S



  
PRINCIPAL  
Government College for Women (Autonomous)  
KUMBAKONAM.

# GOVERNMENT COLLEGE FOR WOMEN (AUTONOMOUS)

KUMBAKONAM – 612 001

*Affiliated to Bharathidasan University*

DST - CURIE Sponsored Institution

IV Cycle of Accreditation



Estd. 1963



0435 – 2401391




principal@gcw.ac.in



S. No	Name	Title of the Project	Cross Cutting Issue Addressed
33.	Shalaini.D	A Study on Cropping pattern in Thanjavur District 2014 -2019	E&S
34.	Vinitha.S	An Analysis of Rainfall Pattern in Thanjavur District 2017 -2021	E&S
35.	Vinodhini.k	Tourism Development in Nagappattinam District	E&S
36.	Vishalachi.J	Urbanization and Occupational Characteristics of Urban Centers in Thanjavur District Using GIS Techniques	E&S
<b>2020-2021</b>			
37.	Abinaya.A	Geographical Distribution of Tourists places and tourists flow Pattern in Nagapattinam Distirct.	E&S
38.	Delphin.A	An Analysis of Cropping Pattern and Crop Combination Regions in Thiruvarur District (2014-2019)	E&S
39.	Hema malini .M	Livelihood Condition of People Living in Murukkangudi Village	G
40.	Kavipriya.S	A Study on Noise Pollution in Kumbakonam Taluk	E&S
41.	Oviya.S	An Assessment of Solid Waste Management in Kumbakonam	E&S
42.	Prathiba.R	An Analysis of Diabetes Miletus in Thanjavur District using GIS	HV
43.	Priyanka .P	An Assessment of Solid Waste Management in Thiruvaidaimarudur Town 2020	E&S
44.	Rajeswari .G	Land Use and Land Cover Changes in Peravurani Taluk	E&S
45.	Saranya.P	An Analysis of Population Distribution in Nagapattinam District -1971-2011	E&S
46.	Sobika.R	Geographical Study of Tourism Development in Thanjavur District, Tamil Nadu using GIS (2014-2019)	G
47.	Vinitha.G	An Analysis of Cropping pattern in Nagapattinam District 2014 - 2019	E&S
<b>2019-2020</b>			
48.	Abinaya.C	An Analysis of Rainfall pattern in Nagapattinam district 1993 - 2020	E&S



  
PRINCIPAL  
Government College for Women (Autonomous)  
KUMBAKONAM.

# GOVERNMENT COLLEGE FOR WOMEN (AUTONOMOUS)

KUMBAKONAM – 612 001

*Affiliated to Bharathidasan University*

**DST - CURIE Sponsored Institution**

**IV Cycle of Accreditation**



Estd. 1963



0435 – 2401391




principal@gcw.ac.in



S. No	Name	Title of the Project	Cross Cutting Issue Addressed
49.	Alangaramary.A	An Analysis of Land Classification and Changing of Thiruvarur District Using GIS 2013-2014 to 2018-2019	E&S
50.	Aruna.M	An Analysis of General Land Use Pattern in Thiruchirappalli District - 2012-2019	E&S
51.	Bharathi.J	An Analysis of Population Distribution in Thanjavur District -1971-2011	G
52.	Bharathi.K	An Analysis of Spatial Distribution and Changes in the Aerial Extend of Irrigation in Thiruvarur District Using GIS 2014-2015 to 2018-2019	E&S
53.	Bruntha.M	Geographical Analysis of Tourism Development in Nagapattinam District.	E&S
54.	Brintha.P	Tourism Development in Thanjavur District	E&S
55.	Durgadevi.C	An Analysis of Cropping Pattern and Crop Combination in Thiruvarur District Using GIS (2013-2019).	E&S
56.	Gnanalakshmi.v	Preparation, Processing, and Marketing of packed / Bottling of Mineral water in Thiruchirappalli District - 2015	PE
57.	Jayanthi .R	A Study of Frequency and factors associated with depression diabetics In Kumbakonam Taluk	G
58.	Karpagam.S	An Analysis of Spatial Distribution of Small-Scale Industries in Thiruchirappalli District (2015-2018)	E&S
59.	Karthika.A	An Analysis of Rainfall Pattern in Thiruvarur District (2012-2019)	E&S
60.	Karthika.S	Menstrual Problem in College Students for GCW(A)Kumbakonam	G
61.	Kodeeshwari.S	An Analysis of Rainfall pattern in Thiruvarur District 2012- 2019	E&S
62.	Manimozhi .M	An Assessment of Solid Waste Management in Thiruidaimarudur Town 2019	E&S
63.	Mathumitha.R	An Assessment of Solid Waste Management in Kumbakonam Taluk 2019	E&S



  
**PRINCIPAL**  
Government College for Women (Autonomous)  
KUMBAKONAM.

# GOVERNMENT COLLEGE FOR WOMEN (AUTONOMOUS)

KUMBAKONAM – 612 001

Affiliated to Bharathidasan University

DST - CURIE Sponsored Institution

IV Cycle of Accreditation



Estd. 1963



0435 – 2401391




principal@gcw.ac.in



S. No	Name	Title of the Project	Cross Cutting Issue Addressed
64.	Nandhini.C	An analysis of Land Use Classification of Thiruvarur District 2013-2018	E&S
65.	Ponmani.R	An Assessment of Solid waste Management in Thanjavur City 2014-2018	E&S
66.	Semparuthi.M	Geographical Analysis of Tourism in Thiruchirappalli district - 2019	E&S
67.	Sowmiya.S	Socio- Economic and Health Status for Homemakers in Seventh Ward of Kumbakonam municipality	G
68.	Subha. G	A Study on Antenatal Health Care of Rural Women in Kumbakonam Taluk.	G
69.	Veni.R	An Analysis of the General Land use Pattern in Cuddalore District (2014-2019)	E&S
70.	Vennila.S	A Study on Nutritional Status of Adolescents Girls in Kumbakonam Taluk.	G
<b>2018-2019</b>			
71.	Abinaya.C	An Analysis of the General Land use pattern in Thanjavur District using GIS Technologies 2007 - 2017	E&S
72.	Abinaya.M	Ecological Importance of Mangroves and its Tourism value in Pichavaram- A Case Study	E&S
73.	Abirama sundari.S	A study on Mobile phone usage among the College going girls in Kumbakonam Taluk.	HV
74.	Anjali.A	Soil Distribution in Thiruvarur district.	E&S
75.	Bhuvaneshwari.U.S	Land use classification in Ariyalur District 2011 - 2012 to 2015-2016	E&S
76.	Deepa.R	Spatial distribution of Cropping pattern and Crop combination regions of Thiruchirappalli district.	E&S
77.	Durgadevi.A	Analysis of General Land use pattern Thiruvarur District 2012-2017	E&S
78.	Elavarasi.R	A Study on the Land value of Nagapattinam Town (2006-2015)	E&S
79.	Girija.K	A Geographical Study of Demographic Characteristics in Cuddalore District	G



  
PRINCIPAL  
Government College for Women (Autonomous)  
KUMBAKONAM.

# GOVERNMENT COLLEGE FOR WOMEN (AUTONOMOUS)

KUMBAKONAM – 612 001

*Affiliated to Bharathidasan University*

**DST - CURIE Sponsored Institution**

**IV Cycle of Accreditation**



Estd. 1963



0435 – 2401391




principal@gcw.ac.in



S. No	Name	Title of the Project	Cross Cutting Issue Addressed
80.	Gowthami.R	A Study on Cropping Pattern and Crop combination in Thanjavur District - 2009-2017	E&S
81.	Indhu.R	An Analysis Cropping Pattern and Crop Combination in Thiruvarur District	E&S
82.	Keerthika.R	A Spatial Study of Soil Distribution and Crop Concentration in Nagapattinam District	E&S
83.	Monisha.K	A Study on Distribution of Soil in Thanjavur District.	E&S
84.	Rajalakshmi .R	An analysis of Cropping Pattern and Crop Combination regions in Nagapattinam District	E&S
85.	Sakthipriya .D	A Study of Impact and Management of Gaja Cyclone in Mannargudi Taluk	E&S
86.	Sasikala.S	Spatio-Temporal Analysis of Rainfall pattern in Thanjavur District Tamil Nadu (1998-2015)	E&S
87.	Seetha.A	A Spatial Study of Soil survey and Agricultural pattern of Thiruchirappalli district.	E&S
88.	K.Shakila Devi	An analysis cropping pattern and its changes in Cuddalore District.2009 -2017	E&S
89.	Vishali Priclla.J	Analysis of General land use patterns in Thiruchirappalli District 2009 – 2016	E&S



  
**PRINCIPAL**  
Government College for Women (Autonomous)  
KUMBAKONAM.